

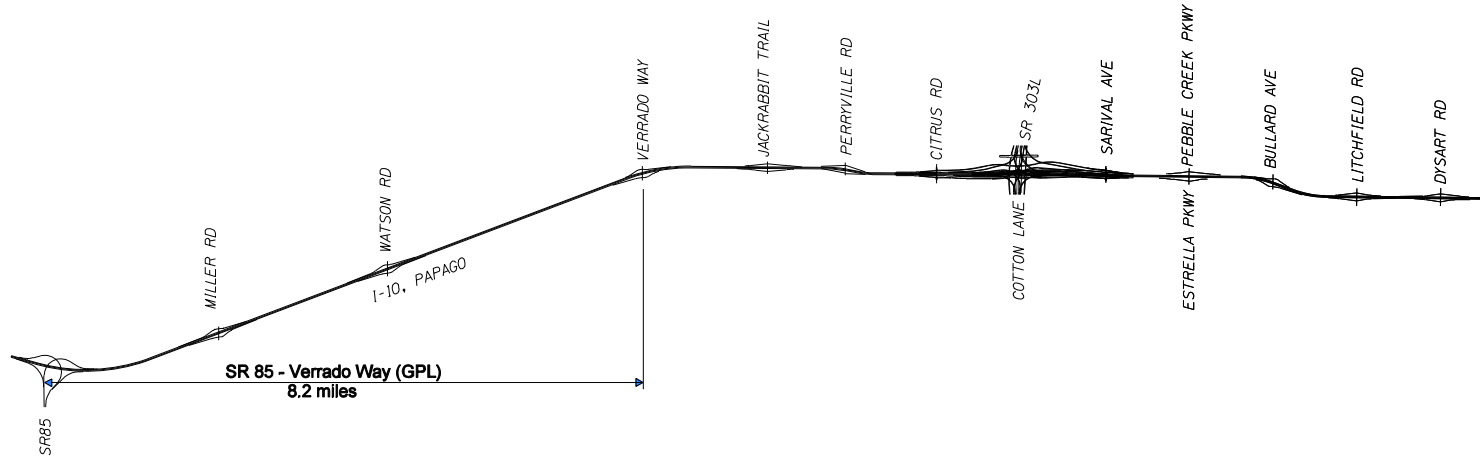
REGIONAL TRANSPORTATION PLAN FREEWAY PROGRAM MAJOR PROJECT STATUS REPORT

PHASE 5 PROJECTS

JANUARY 31, 2011

<u>Corridor</u>	<u>Page</u>
INTERSTATE 10, PAPAGO; SR 85 TO DYSART ROAD	1
INTERSTATE 10, PAPAGO; DYSART ROAD TO INTERSTATE 17	2
INTERSTATE 10, MARICOPA; SR 51 TO SR 202L, SANTAN.....	3
INTERSTATE 17, BLACK CANYON; SR 74, CAREFREE HIGHWAY TO NEW RIVER ROAD	4
SR 24, GATEWAY; SR 202L, SANTAN TO MERIDIAN ROAD	5
SR 30, I-10 RELIEVER; SR 85 TO DYSART ROAD	6
SR 30, I-10 RELIEVER; DYSART ROAD TO SR 202L SOUTH MOUNTAIN	7
STATE ROUTE 51, PIESTEWA; SHEA BOULEVARD TO SR 101L, PIMA.....	8
US 60, GRAND AVENUE; SR 101L, AGUA FRIA TO VAN BUREN STREET	9
US 60, SUPERSTITION; INTERSTATE 10 TO POWER ROAD.....	10
SR 85; INTERSTATE 8 TO INTERSTATE 10.....	11
SR 101L, AGUA FRIA; I-10, PAPAGO TO US 60, GRAND AVENUE.....	12
SR 101L, AGUA FRIA; US 60, GRAND AVENUE TO I-17	13
SR 202L, RED MOUNTAIN; SR 101L TO HIGLEY ROAD.....	14
SR 202L, RED MOUNTAIN; HIGLEY ROAD TO US 60.....	15
SR 202L, SANTAN; US 60 TO VAL VISTA DRIVE.....	16
SR 202L, SANTAN; VAL VISTA DRIVE TO DOBSON ROAD.....	17
SR 202L, SANTAN; DOBSON ROAD TO INTERSTATE 10.....	18
SR 303L; RIGGS ROAD TO CAMELBACK ROAD.....	19
SR 303L; CAMELBACK ROAD TO BELL ROAD.....	20
SR 303L; WADDELL ROAD TO US 60, GRAND AVENUE	21

INTERSTATE 10, PAPAGO SR 85 TO DYSART ROAD




WORK ELEMENT	SR 85 – Verrado Way (GPL)		
	BEGIN	COMP.	COST (\$000)
SCOPING	Jun-05	Apr-06	
DESIGN	Phase 5		2,800 ⁽¹⁾
RIGHT-OF-WAY			N/A
CONSTRUCTION	Phase 5		40,000 ⁽¹⁾
LANDSCAPING:			(2)
-DESIGN			
-CONSTRUCTION			

Footnotes:

- 1) Estimate based upon the RTPFP Program Cost Update (in 2009 dollars)
- 2) Included in the Construction amounts

Note: Cost estimate amounts and schedule dates shown reflect the current status as of the report date.

INTERSTATE 10, PAPAGO DYSART ROAD TO INTERSTATE 17



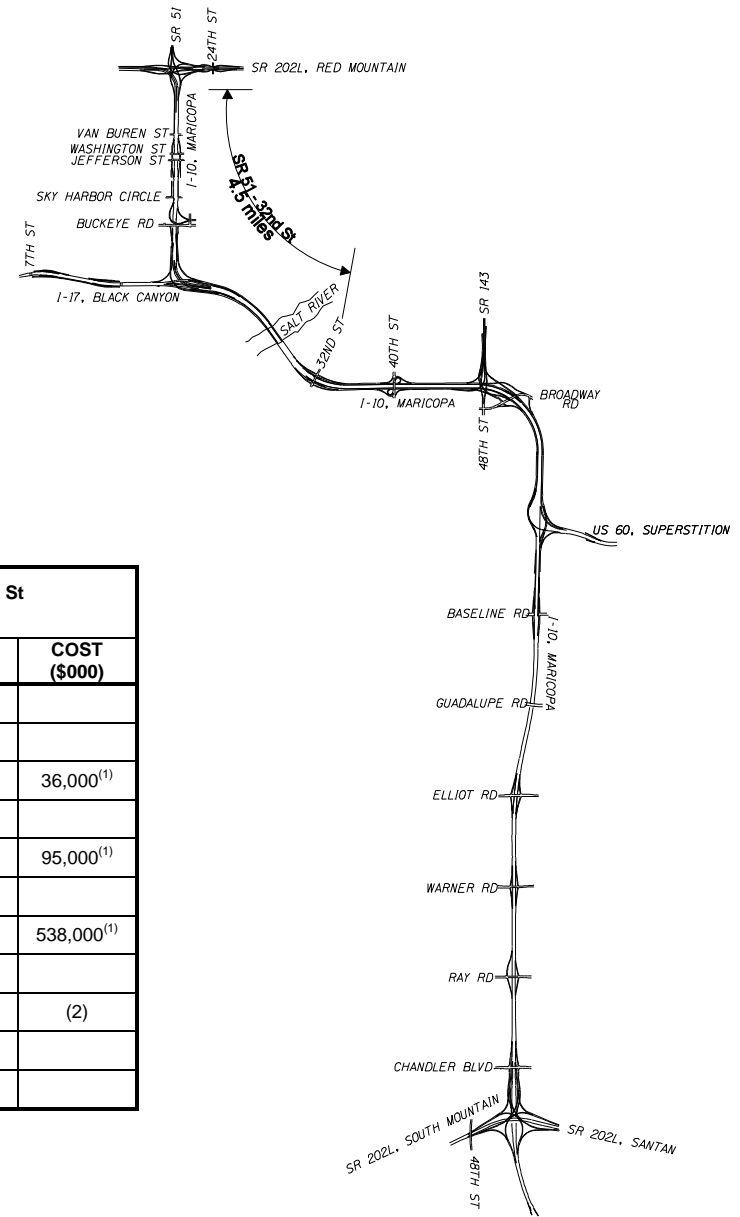
WORK ELEMENT	SR 101L, Agua Fria – I-17, Phase 2 (GPL)		
	BEGIN	COMP.	COST (\$000)
SCOPING	Phase 5		
DESIGN	Phase 5		18,200 ⁽¹⁾
RIGHT-OF-WAY			
CONSTRUCTION	Phase 5		260,000 ⁽¹⁾
LANDSCAPING:			(2)
-DESIGN			
-CONSTRUCTION			

Footnotes:

- 1) Estimate based upon the RTPFP Program Cost Update (in 2009 dollars)
- 2) Included in the Construction amount

Note: Cost estimate amounts and schedule dates shown reflect the current status as of the report date.

INTERSTATE 10, MARICOPA SR 51 TO SR 202L, SANTAN




WORK ELEMENT	SR 51 – 32 nd St (GPL)		
	BEGIN	COMP.	COST (\$000)
SCOPING	Nov-01	Oct-11	
DESIGN	Phase 5		36,000 ⁽¹⁾
RIGHT-OF-WAY	Phase 5		95,000 ⁽¹⁾
CONSTRUCTION	Phase 5		538,000 ⁽¹⁾
LANDSCAPING:			(2)
-DESIGN			
-CONSTRUCTION			

Footnotes:

- 1) Estimate based upon the RTPFP Program Cost Update (in 2009 dollars)
- 2) Included in the Construction amount

Note: Cost estimate amounts and schedule dates shown reflect the current status as of the report date.

INTERSTATE 17, BLACK CANYON SR 74, CAREFREE HIGHWAY TO NEW RIVER ROAD



WORK ELEMENT	SR 74, Carefree Hwy. – Anthem Way (HOV)			Anthem Way – New River Rd. (GPL)		
	BEGIN	COMP.	COST (\$000)	BEGIN	COMP.	COST (\$000)
SCOPING	Oct-99	Nov-04		Oct-99	Nov-04	
DESIGN	Phase 5		5,900 ⁽¹⁾	Phase 5		3,800 ⁽¹⁾
RIGHT-OF-WAY			N/A			N/A
CONSTRUCTION	Phase 5		83,600 ⁽¹⁾	Phase 5		53,600 ⁽¹⁾
LANDSCAPING:			(2)			(2)
-DESIGN						
-CONSTRUCTION						

Footnotes:

- 1) Estimate based upon the RTPFP Program Cost Update (in 2009 dollars)
- 2) Included in the Construction amount

Note: Cost estimate amounts and schedule dates shown reflect the current status as of the report date.

SR 24, GATEWAY SR 202L, SANTAN TO MERIDIAN ROAD



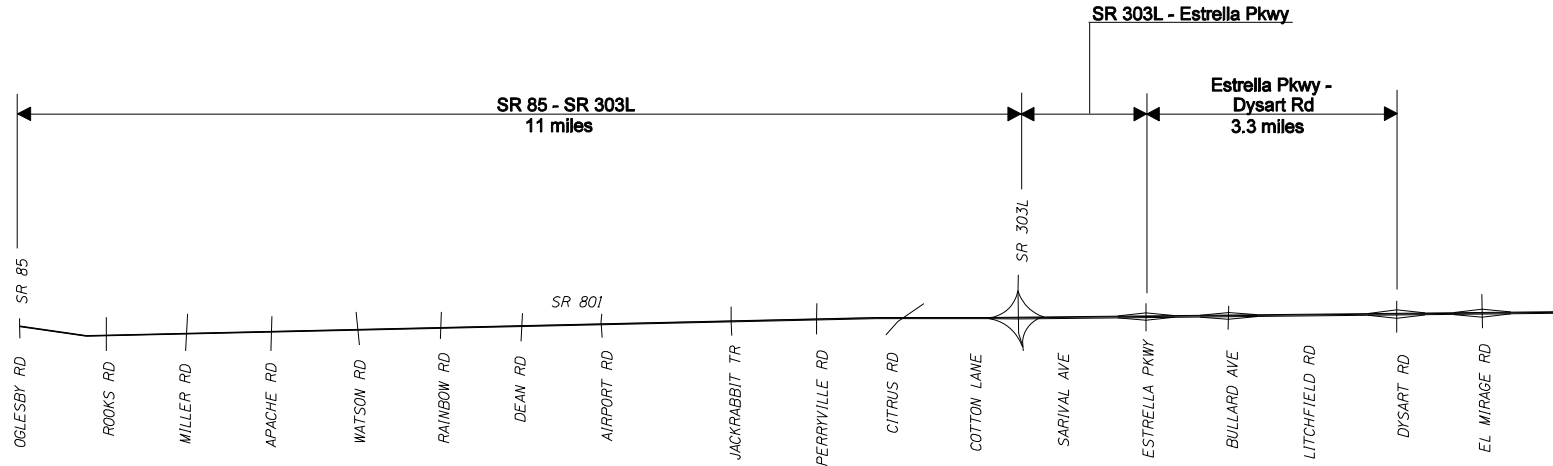
WORK ELEMENT	Ellsworth Rd. – Meridian Rd.		
	BEGIN	COMP.	COST (\$000)
SCOPING ⁽³⁾	Aug-09	May-11	
DESIGN	Phase 5		14,200 ⁽¹⁾
RIGHT-OF-WAY	Phase 5		43,700 ⁽¹⁾
CONSTRUCTION	Phase 5		201,600 ⁽¹⁾
LANDSCAPING:			(2)
-DESIGN			
-CONSTRUCTION			

Footnotes:

- 1) Estimate based upon the RTPFP Program Cost Update (in 2009 dollars)
- 2) Included in the Construction amount
- 3) Study limits are SR 202L – Ironwood Rd

Note: Cost estimate amounts and schedule dates shown reflect the current status as of the report date.

SR 30, I-10 RELIEVER SR 85 TO DYSART ROAD



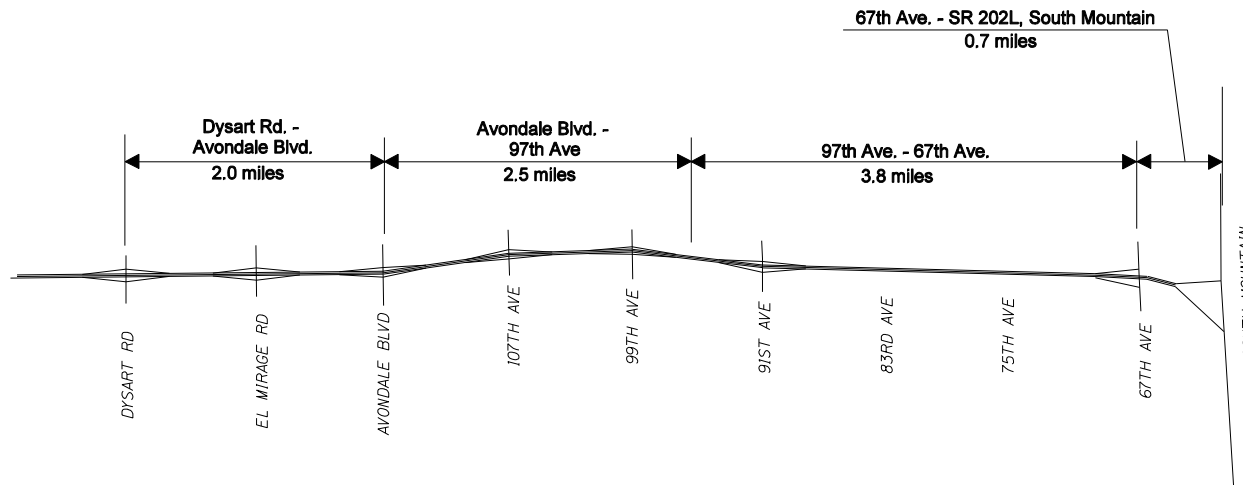
WORK ELEMENT	SR 85 – SR 303L (Interim Roadway)			SR 303L – Estrella Pkwy.			Estrella Pkwy. – Dysart Rd.			SR 303L – SR 202L, South Mountain (R/W Protection)		
	BEGIN	COMP.	COST (\$000)	BEGIN	COMP.	COST (\$000)	BEGIN	COMP.	COST (\$000)	BEGIN	COMP.	COST (\$000)
SCOPING	Jan-06	Jun-14		Aug-05	Jun-12		Aug-05	Jun-12				N/A
DESIGN	Phase 5		3,800 ⁽¹⁾	Phase 5		15,400 ⁽¹⁾	Phase 5		14,200 ⁽¹⁾			N/A
RIGHT-OF-WAY	Phase 5		134,900 ⁽¹⁾	Phase 5		43,700 ⁽¹⁾	Phase 5		27,000 ⁽¹⁾	Phase 5		55,900 ⁽¹⁾
CONSTRUCTION	Phase 5		54,000 ⁽¹⁾	Phase 5		220,300 ⁽¹⁾	Phase 5		202,200 ⁽¹⁾			N/A
LANDSCAPING:			(2)			(2)			(2)			N/A
-DESIGN												
-CONSTRUCTION												

Footnotes:

- 1) Estimate based upon the RTPFP Program Cost Update (in 2009 dollars)
- 2) Included in the Construction amount

Note: Cost estimate amounts and schedule dates shown reflect the current status as of the report date.

SR 30, I-10 RELIEVER DYSART ROAD TO SR 202L SOUTH MOUNTAIN



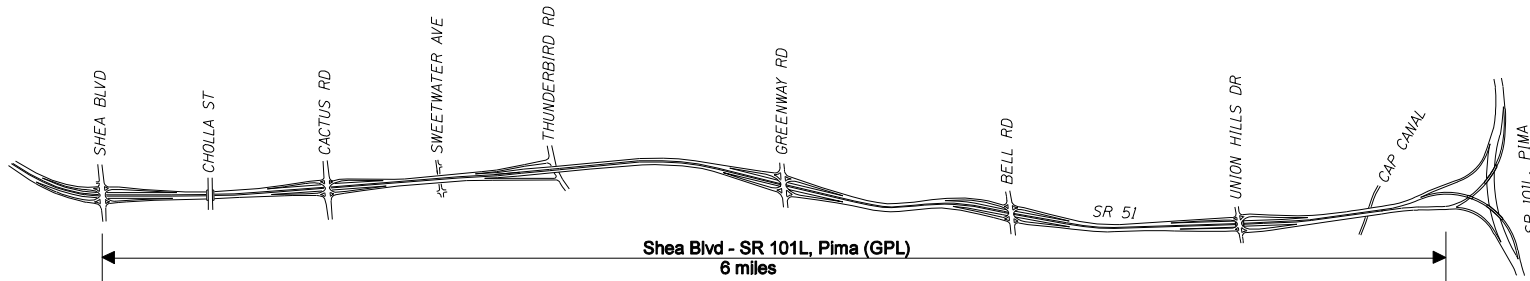
WORK ELEMENT	Dysart Rd. – Avondale Blvd.			Avondale Blvd. – 97 th Ave.			97 th Ave. – 67 th Ave.			67 th Ave. – SR 202L, South Mountain			
	BEGIN	COMP.	COST (\$000)	BEGIN	COMP.	COST (\$000)	BEGIN	COMP.	COST (\$000)	BEGIN	COMP.	COST (\$000)	
SCOPING	Aug-05	Jun-12		Aug-05	Jun-12		Aug-05	Jun-12		Aug-05	Jun-12		
DESIGN	Phase 5		6,400 ⁽¹⁾	Phase 5		7,500 ⁽¹⁾	Phase 5		8,500 ⁽¹⁾	Phase 5			18,300 ⁽¹⁾
RIGHT-OF-WAY	Phase 5		19,500 ⁽¹⁾	Phase 5		30,700 ⁽¹⁾	Phase 5		88,400 ⁽¹⁾	Phase 5			16,700 ⁽¹⁾
CONSTRUCTION	Phase 5		90,700 ⁽¹⁾	Phase 5		110,700 ⁽¹⁾	Phase 5		126,300 ⁽¹⁾	Phase 5			261,800 ⁽¹⁾
LANDSCAPING:			(2)			(2)			(2)			(2)	
-DESIGN													
-CONSTRUCTION													

Footnotes:

- 1) Estimate based upon the RTPFP Program Cost Update (in 2009 dollars)
- 2) Included in the Construction amount

Note: Cost estimate amounts and schedule dates shown reflect the current status as of the report date.

STATE ROUTE 51, PIESTEWA SHEA BOULEVARD TO SR 101L, PIMA



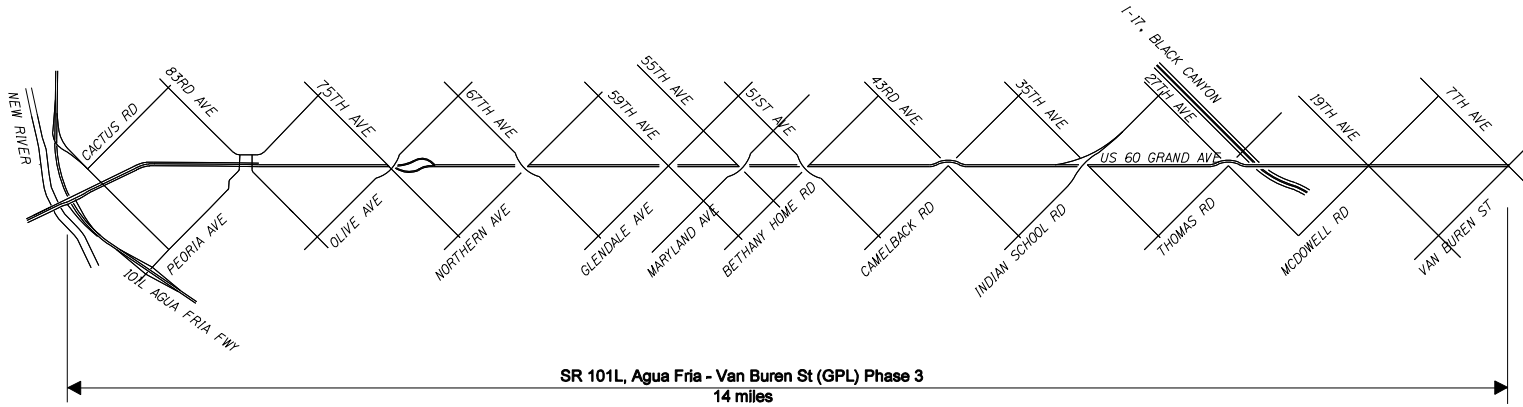
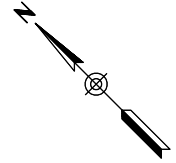
WORK ELEMENT	Shea Blvd. – SR 101L, Pima (GPL)		
	BEGIN	COMP.	COST (\$000)
SCOPING	Phase 5		
DESIGN	Phase 5		4,000 ⁽¹⁾
RIGHT-OF-WAY			N/A
CONSTRUCTION	Phase 5		56,200 ⁽¹⁾
LANDSCAPING:			(2)
-DESIGN			
-CONSTRUCTION			

Footnotes:

- 1) Estimate based upon the RTPFP Program Cost Update (in 2009 dollars)
- 2) Included in the Construction amount

Note: Cost estimate amounts and schedule dates shown reflect the current status as of the report date.

US 60, GRAND AVENUE SR 101L, AGUA FRIA TO VAN BUREN STREET



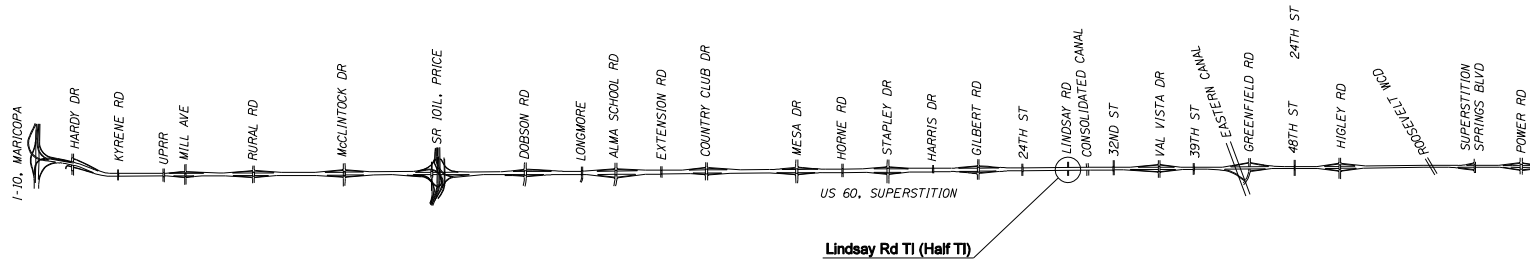
WORK ELEMENT	SR 101L, Agua Fria – Van Buren St. (Phase 3) ⁽³⁾		
	BEGIN	COMP.	COST (\$000)
SCOPING	Phase 5		
DESIGN	Phase 5		4,700 ⁽¹⁾
RIGHT-OF-WAY	Phase 5		14,000 ⁽¹⁾
CONSTRUCTION	Phase 5		67,500 ⁽¹⁾
LANDSCAPING:			(2)
-DESIGN			
-CONSTRUCTION			

Footnotes:

- 1) Estimate based upon the Regional Transportation Plan (in 2009 dollars)
- 2) Included in the Construction amount
- 3) Includes grade separations at 51st, 35th and 19th Avenues

Note: Cost estimate amounts and schedule dates shown reflect the current status as of the report date.

US 60, SUPERSTITION INTERSTATE 10 TO POWER ROAD



WORK ELEMENT	Lindsay Rd. TI (Half Interchange)		
	BEGIN	COMP.	COST (\$000)
SCOPING	Phase 5		
DESIGN	Phase 5		600 ⁽¹⁾
RIGHT-OF-WAY			N/A
CONSTRUCTION	Phase 5		7,600 ⁽¹⁾
LANDSCAPING:			(2)
-DESIGN			
-CONSTRUCTION			

Footnotes:

- 1) Estimate based upon the RTPFP Program Cost Update (in 2009 dollars)
- 2) Included in the Construction amount

Note: Cost estimate amounts and schedule dates shown reflect the current status as of the report date.

SR 85 INTERSTATE 8 TO INTERSTATE 10



WORK ELEMENT	SR 85 at Gila Bend, Phase 3			Hazen Rd. – Broadway Rd. (Mainline)		
	BEGIN	COMP.	COST (\$000)	BEGIN	COMP.	COST (\$000)
SCOPING	Oct-06	Mar-10		-	Jun-02	
DESIGN	Phase 5		10,400 ⁽¹⁾	Phase 5		8,100 ⁽¹⁾
RIGHT-OF-WAY	Phase 5		5,000 ⁽¹⁾	Phase 5		1,400 ⁽¹⁾
CONSTRUCTION	Phase 5		149,000 ⁽¹⁾	Phase 5		115,040 ⁽¹⁾
LANDSCAPING:						(2)
-DESIGN						
-CONSTRUCTION						

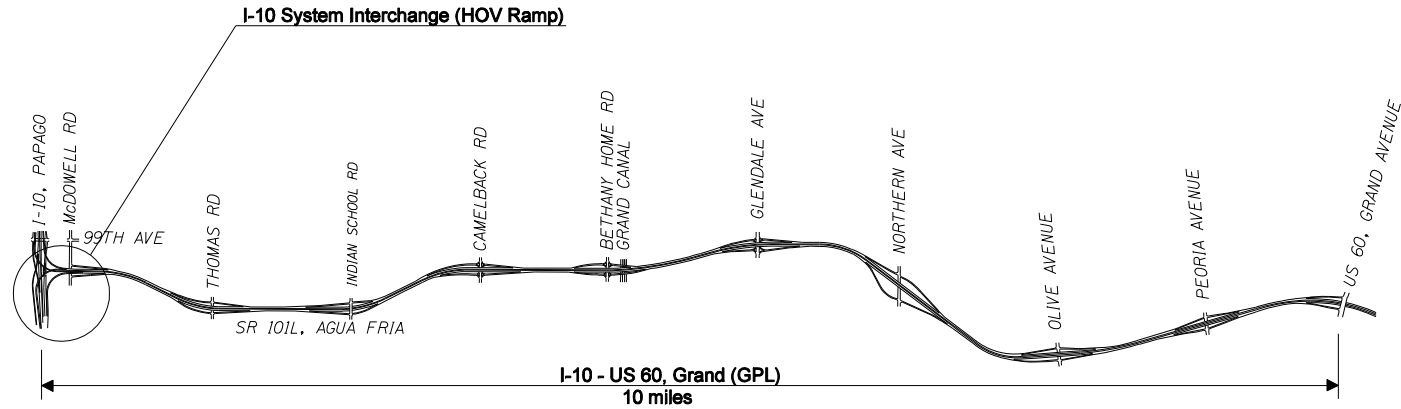
30% - 10/16/09

Footnotes:

- 1) Estimate based upon the RTPFP Program Cost Update (in 2009 dollars)
- 2) Included in the Construction amount

Note: Cost estimate amounts and schedule dates shown reflect the current status as of the report date.

SR 101L, AGUA FRIA I-10, PAPAGO TO US 60, GRAND AVENUE



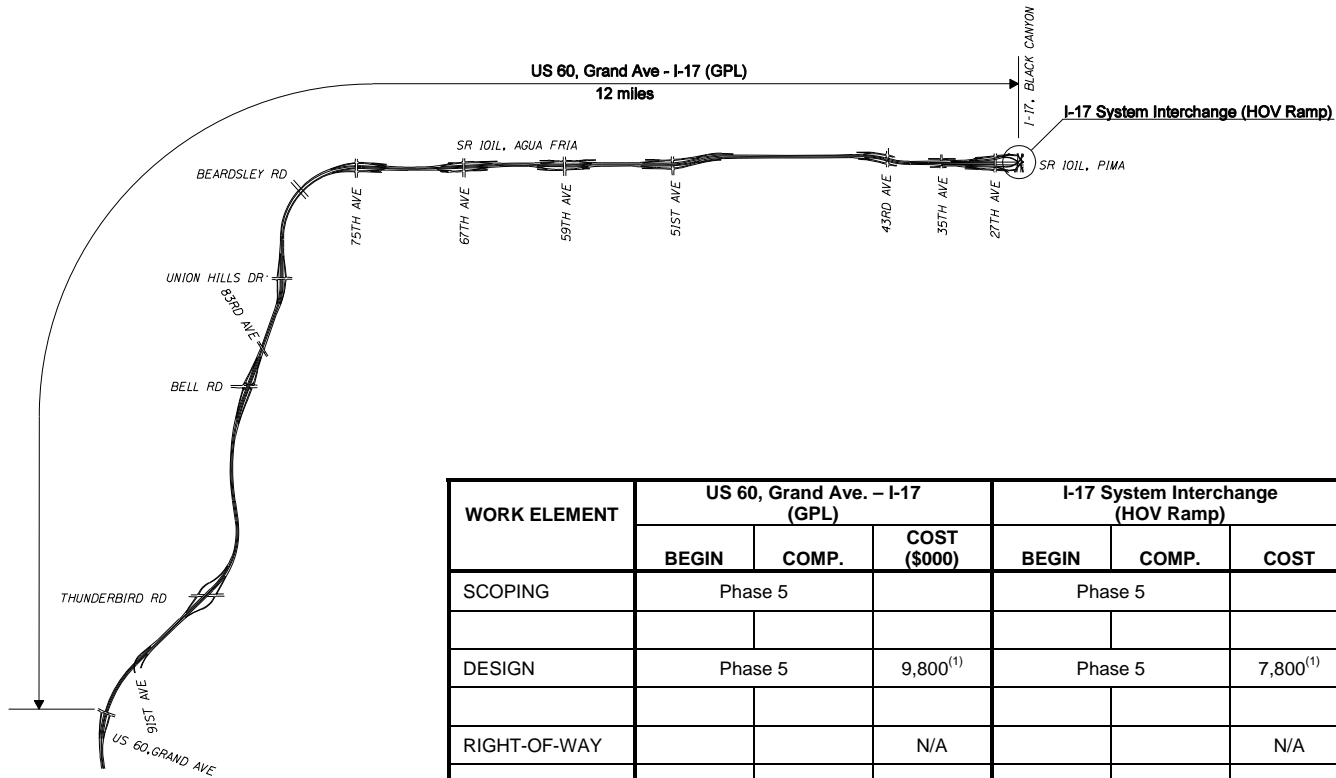
WORK ELEMENT	I-10 – US 60, Grand Ave. (GPL)			I-10 System Interchange (HOV Ramp)		
	BEGIN	COMP.	COST (\$000)	BEGIN	COMP.	COST (\$000)
SCOPING	Phase 5			Phase 5		
DESIGN	Phase 5		7,600 ⁽¹⁾	Phase 5		6,500 ⁽¹⁾
RIGHT-OF-WAY			N/A			N/A
CONSTRUCTION	Phase 5		108,800 ⁽¹⁾	Phase 5		93,300 ⁽¹⁾
LANDSCAPING:			(2)			(2)
-DESIGN						
-CONSTRUCTION						

Footnotes:

- 1) Estimate based upon the RTPFP Program Cost Update (in 2009 dollars)
- 2) Included in the Construction amount

Note: Cost estimate amounts and schedule dates shown reflect the current status as of the report date.

SR 101L, AGUA FRIA US 60, GRAND AVENUE TO I-17



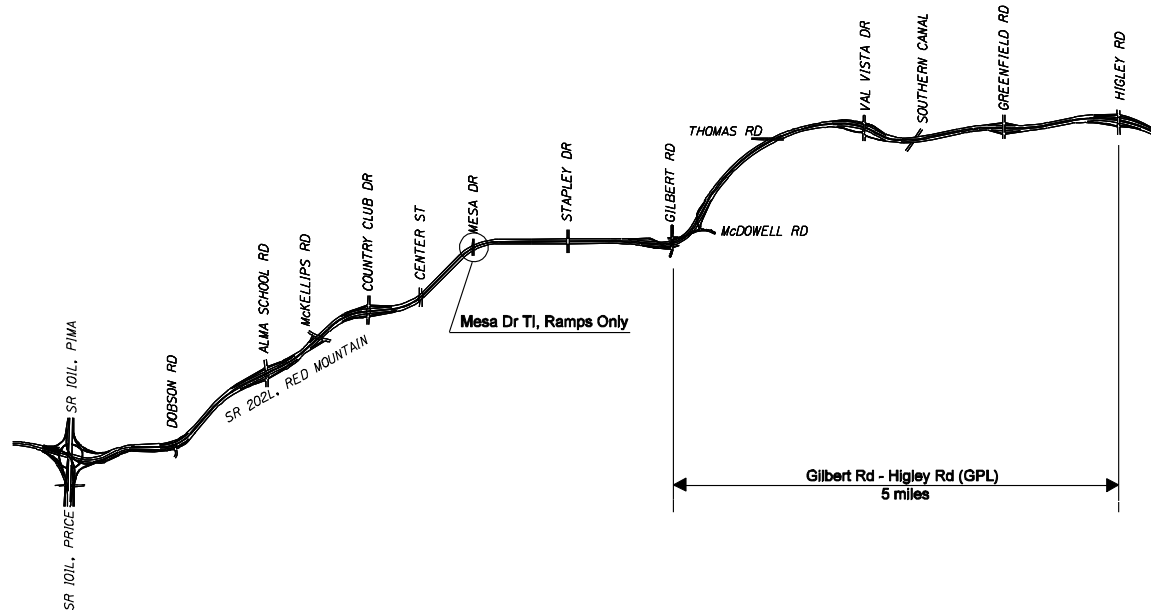
WORK ELEMENT	US 60, Grand Ave. - I-17 (GPL)			I-17 System Interchange (HOV Ramp)		
	BEGIN	COMP.	COST (\$000)	BEGIN	COMP.	COST
SCOPING	Phase 5			Phase 5		
DESIGN	Phase 5			Phase 5		
RIGHT-OF-WAY			N/A			N/A
CONSTRUCTION	Phase 5			Phase 5		
LANDSCAPING:			(2)			(2)
-DESIGN						
-CONSTRUCTION						

Footnotes:

- 1) Estimate based upon the RTPFP Program Cost Update (in 2009 dollars)
- 2) Included in the Construction amount

Note: Cost estimate amounts and schedule dates shown reflect the current status as of the report date.

SR 202L, RED MOUNTAIN SR 101L TO HIGLEY ROAD



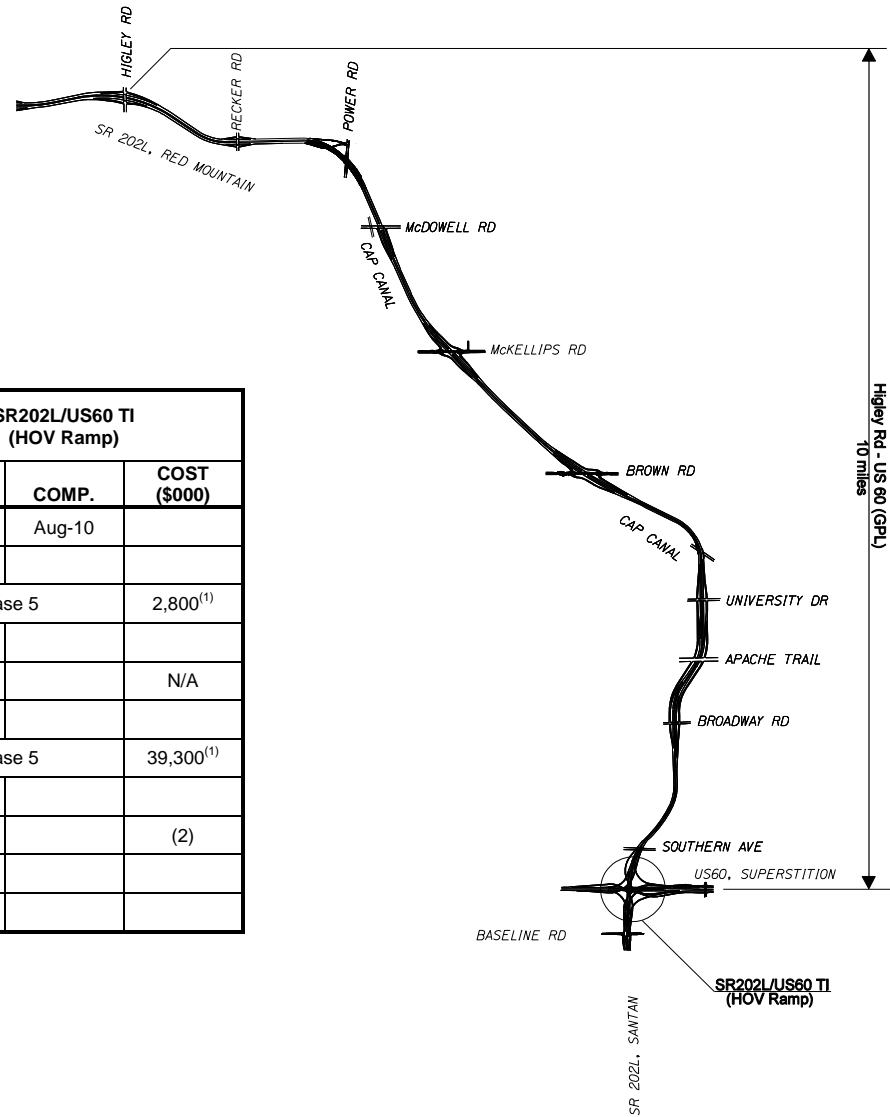
WORK ELEMENT	Gilbert Rd. – Higley Rd. (GPL)			Mesa Dr. TI, Ramps Only		
	BEGIN	COMP.	COST (\$000)	BEGIN	COMP.	COST (\$000)
SCOPING	Phase 5			Phase 5		
DESIGN	Phase 5			Phase 5		
RIGHT-OF-WAY			N/A			N/A
CONSTRUCTION	Phase 5			Phase 5		
LANDSCAPING:			(2)			(2)
-DESIGN						
-CONSTRUCTION						

Footnotes:

- 1) Estimate based upon the RTPFP Program Cost Update (in 2009 dollars)
- 2) Included in the Construction amount

Note: Cost estimate amounts and schedule dates shown reflect the current status as of the report date.

SR 202L, RED MOUNTAIN HIGLEY ROAD TO US 60



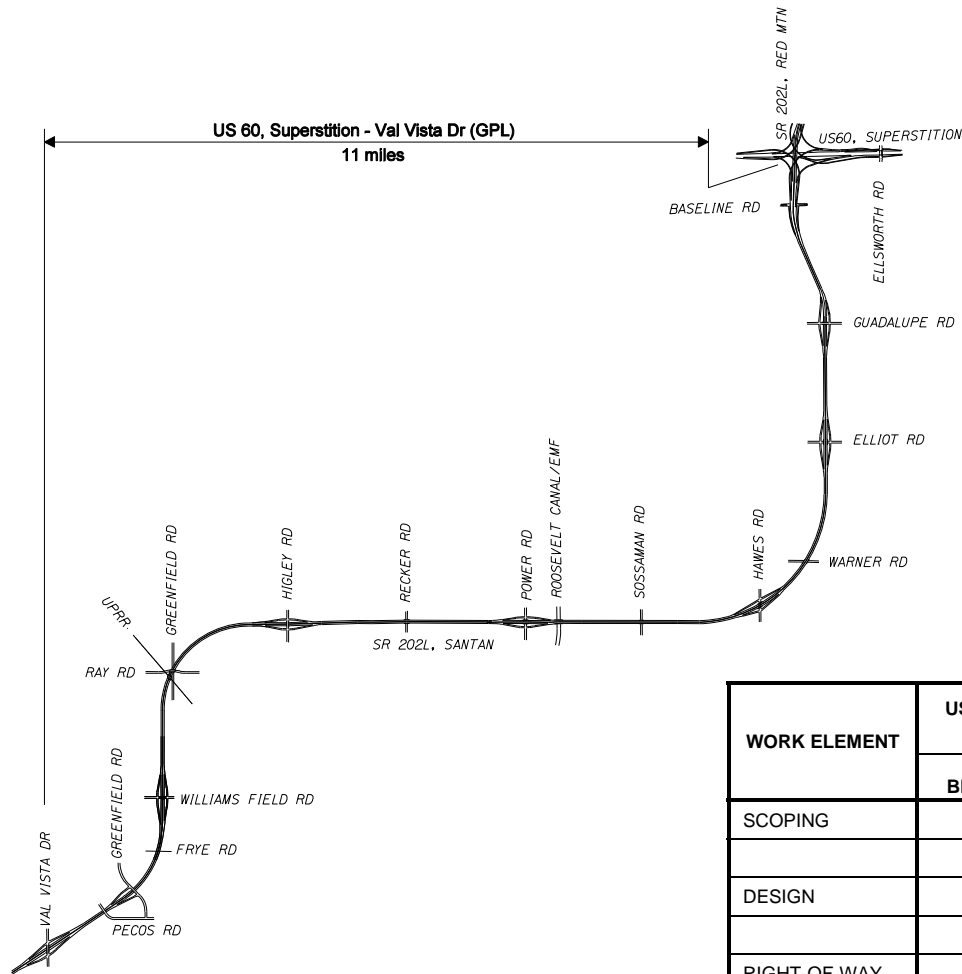
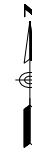
WORK ELEMENT	Higley Rd. – US 60 (GPL)			SR202L/US60 TI (HOV Ramp)		
	BEGIN	COMP.	COST (\$000)	BEGIN	COMP.	COST (\$000)
SCOPING	Phase 5			Mar-09	Aug-10	
DESIGN	Phase 5			Phase 5		
			7,100 ⁽¹⁾			2,800 ⁽¹⁾
RIGHT-OF-WAY			N/A			N/A
CONSTRUCTION	Phase 5			Phase 5		
			101,200 ⁽¹⁾			39,300 ⁽¹⁾
LANDSCAPING:			(2)			(2)
-DESIGN						
-CONSTRUCTION						

Footnotes:

- 1) Estimate based upon the RTPFP Program Cost Update (in 2009 dollars)
- 2) Included in the Construction amount

Note: Cost estimate amounts and schedule dates shown reflect the current status as of the report date.

SR 202L, SANTAN US 60 TO VAL VISTA DRIVE



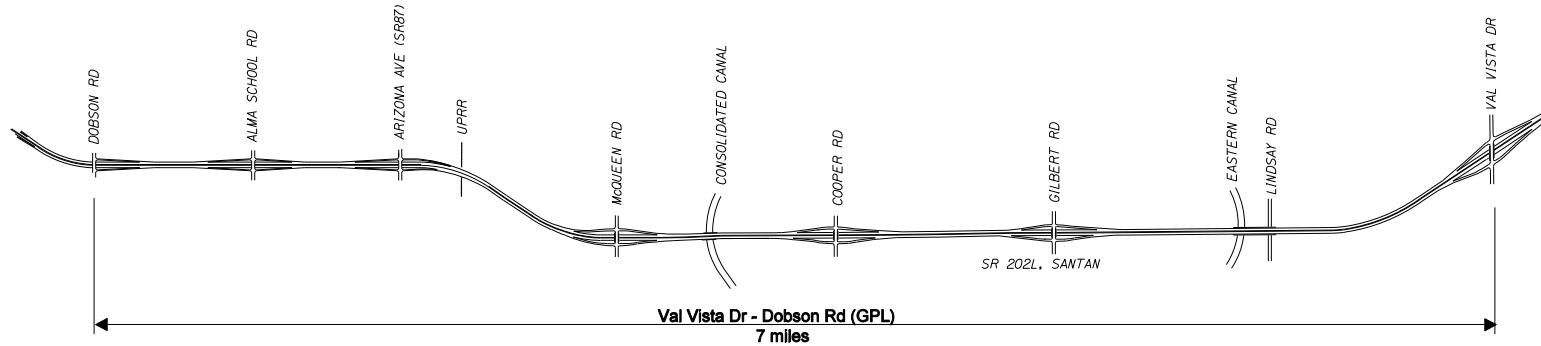
WORK ELEMENT	US 60, Superstition – Val Vista Dr. (GPL)		
	BEGIN	COMP.	COST (\$000)
SCOPING	Phase 5		
DESIGN	Phase 5		6,800 ⁽¹⁾
RIGHT-OF-WAY			N/A
CONSTRUCTION	Phase 5		97,200 ⁽¹⁾
LANDSCAPING:			(2)
-DESIGN			
-CONSTRUCTION			

Footnotes:

- 1) Estimate based upon the RTPFP Program Cost Update (in 2009 dollars)
- 2) Included in the Construction amount

Note: Cost estimate amounts and schedule dates shown reflect the current status as of the report date.

SR 202L, SANTAN VAL VISTA DRIVE TO DOBSON ROAD




WORK ELEMENT	Val Vista Dr. – Dobson Rd. (GPL)		
	BEGIN	COMP.	COST (\$000)
SCOPING	Phase 5		
DESIGN	Phase 5		5,500 ⁽¹⁾
RIGHT-OF-WAY			N/A
CONSTRUCTION	Phase 5		78,000 ⁽¹⁾
LANDSCAPING:			(2)
-DESIGN			
-CONSTRUCTION			

Footnotes:

- 1) Estimate based upon the RTPFP Program Cost Update (in 2009 dollars)
- 2) Included in the Construction amount

Note: Cost estimate amounts and schedule dates shown reflect the current status as of the report date.

SR 202L, SANTAN DOBSON ROAD TO INTERSTATE 10



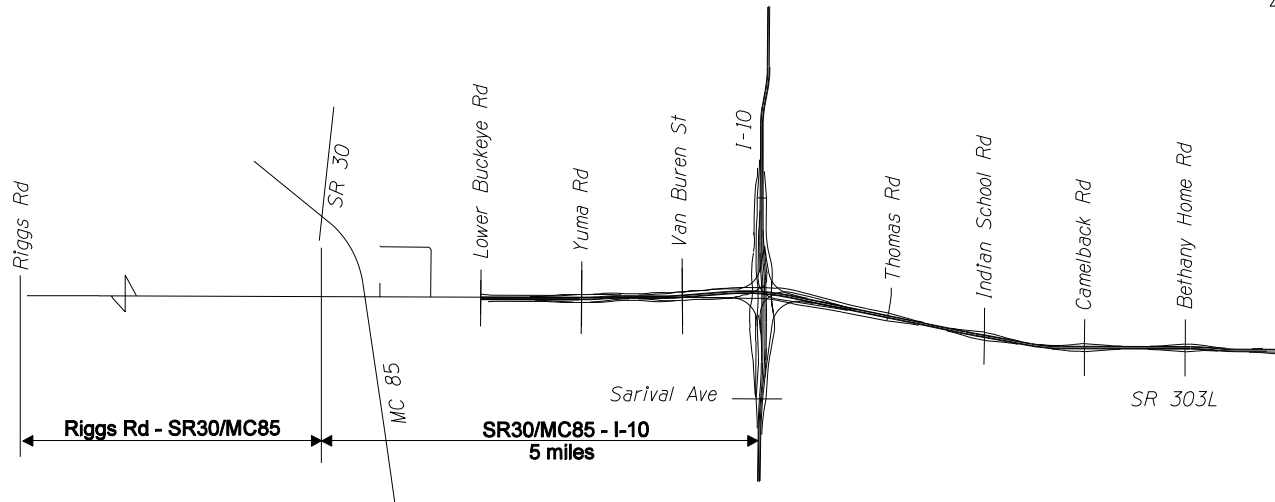
WORK ELEMENT	Dobson Rd. - I-10 (GPL)		
	BEGIN	COMP.	COST (\$000)
SCOPING	Phase 5		
DESIGN	Phase 5		3,300 ⁽¹⁾
RIGHT-OF-WAY			N/A
CONSTRUCTION	Phase 5		47,000 ⁽¹⁾
LANDSCAPING:			(2)
-DESIGN			
-CONSTRUCTION			

Footnotes:

- 1) Estimate based upon the RTPFP Program Cost Update (in 2009 dollars)
- 2) Included in the Construction amount

Note: Cost estimate amounts and schedule dates shown reflect the current status as of the report date.

SR 303L RIGGS ROAD TO CAMELBACK ROAD



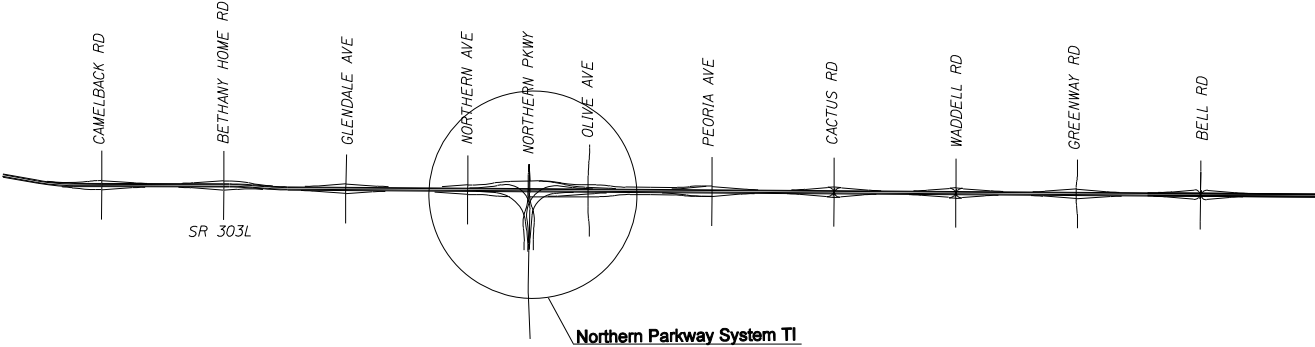
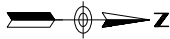
WORK ELEMENT	Riggs Rd. – SR 30 (R/W Protection)			SR30/MC85 – I-10		
	BEGIN	COMP.	COST (\$000)	BEGIN	COMP.	COST (\$000)
SCOPING	Dec-05	Jun-12		Dec-05	Dec-13	
DESIGN			N/A	Phase 5		16,000 ⁽¹⁾
RIGHT-OF-WAY	Phase 5		46,600 ⁽¹⁾			N/A
CONSTRUCTION			N/A	Phase 5		229,000 ⁽¹⁾
LANDSCAPING:			N/A			(2)
-DESIGN						
-CONSTRUCTION						

Footnotes:

- 1) Estimate based upon the RTPFP Program Cost Update (in 2009 dollars)
- 2) Included in the Construction amount

Note: Cost estimate amounts and schedule dates shown reflect the current status as of the report date.

SR 303L CAMELBACK ROAD TO BELL ROAD



WORK ELEMENT	Northern Pkwy System TI		
	BEGIN	COMP.	COST (\$000)
SCOPING	Phase 5		
DESIGN	Phase 5		5,600 ⁽¹⁾
RIGHT-OF-WAY			N/A
CONSTRUCTION	Phase 5		80,000 ⁽¹⁾
LANDSCAPING:			(2)
-DESIGN			
-CONSTRUCTION			

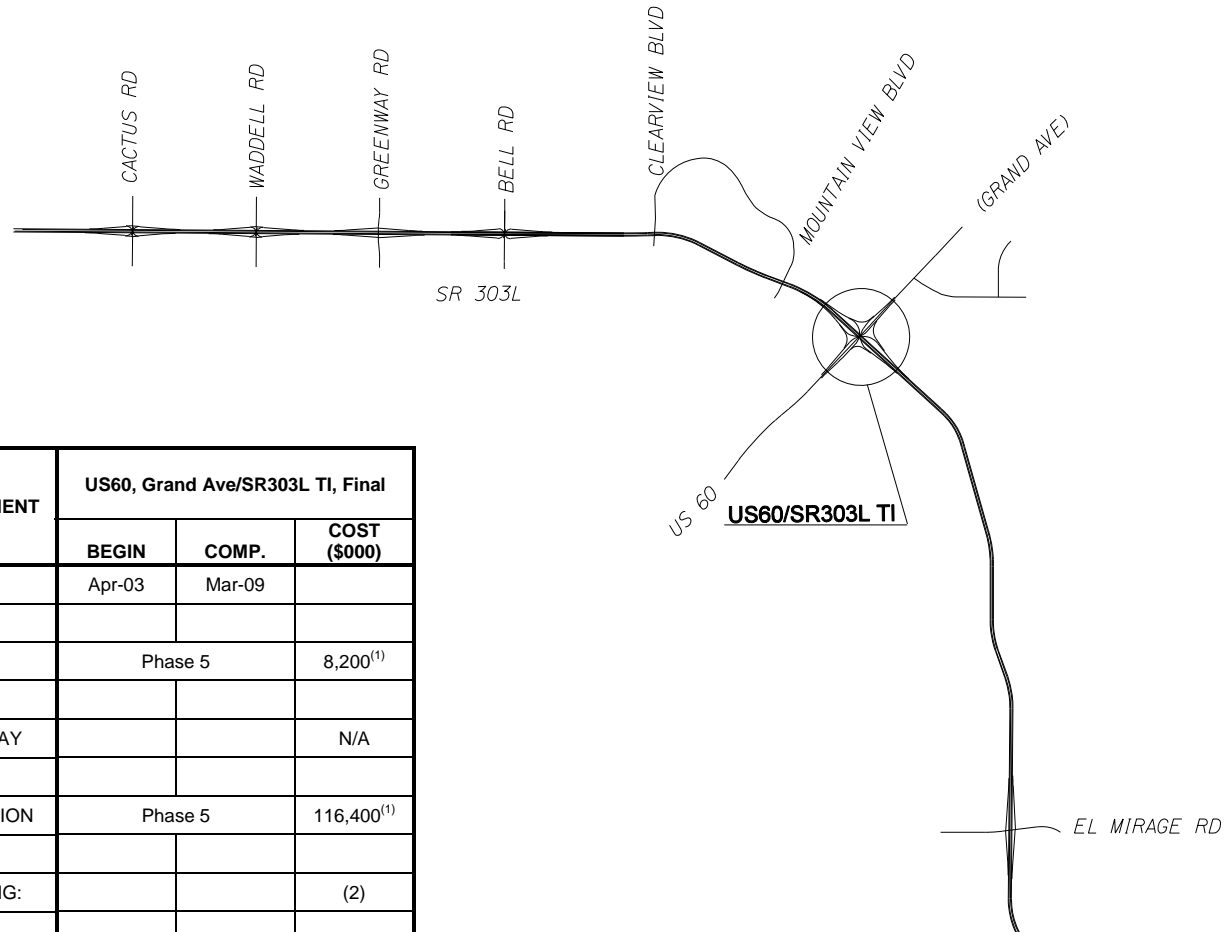
Footnotes:

1) Estimate based upon the RTPFP Program Cost Update (in 2009 dollars)

2) Included in the Construction amount

Note: Cost estimate amounts and schedule dates shown reflect the current status as of the report date.

SR 303L WADDELL ROAD TO US 60, GRAND AVENUE



WORK ELEMENT	US60, Grand Ave/SR303L TI, Final		
	BEGIN	COMP.	COST (\$000)
SCOPING	Apr-03	Mar-09	
DESIGN	Phase 5		8,200 ⁽¹⁾
RIGHT-OF-WAY			N/A
CONSTRUCTION	Phase 5		116,400 ⁽¹⁾
LANDSCAPING:			(2)
-DESIGN			
-CONSTRUCTION			

Footnotes:

- 1) Estimate based upon the RTPFP Program Cost Update (in 2009 dollars)
- 2) Included in the Construction amount

Note: Cost estimate amounts and schedule dates shown reflect the current status as of the report date.